












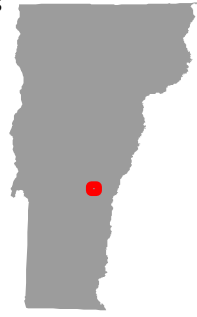
**The Hill**  
**1001 Atwood Lane**  
Woodstock, VT

**Town Locus**


**LEGEND**

-  Subject Property - 82.3 ±Ac
-  Subject Property Trails
-  Vondell Reservoir Land 299.67 ±Ac
-  Class 3 Roads
-  Class 4 Roads
-  Trails near Reservoir
-  Protected Land
-  Adjacent Properties
-  Open Water
-  Wetlands
-  Perennial Streams

Notes:  
Credits: Background from  
ESRI "Terrain Base" map  
service



Date: 02/15/19  
Project Number: VT0880



Scale: 1" = 1,000'



This plan is conceptual only and is not  
represented as an engineered plan.

**LandVest**

Document Name: VT0880 town locus

